

498.1 - 1 - 35

498.1 - 1 - 29

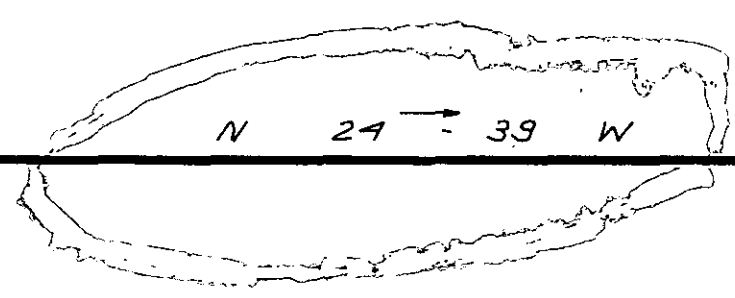
FILED
GREENVILLE, S.C.
NOV 16 1 46 PM '84
DONALD S. WALKERSLEY
R.H.C.

525.2 - 1 - 21.1

I.O.

S 60 - 11 W
297.24

I.O.



986.30

6.79 ACRES

I.N.

(390.0)

(497.3)

N 58 - 57 E
303.49

I.N.

S 24 - 20 E

993.42

NIF
ROBERT L. TAYLOR
PT. 498.1 - 1 - 28.5

BATSON RD

15048

JAMES A. BOLING
498.1 - 1 - 28

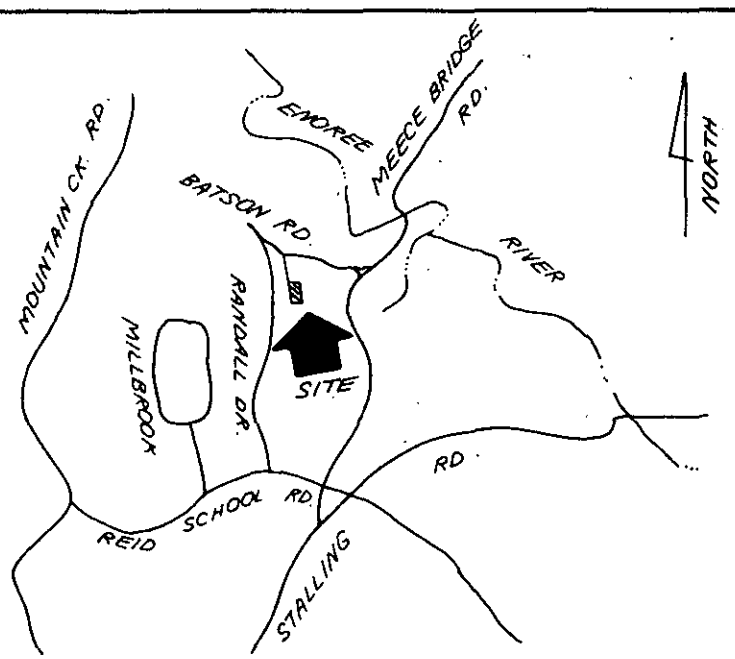


11-B-21


NOV 16 1984

I HEREBY CERTIFY THAT THE RATIO OF PRECISION OF THE FIELD SURVEY IS 1:5000 AS SHOWN HEREON AND THAT THE AREA WAS DETERMINED BY DMD METHOD

100 0 100 200
SCALE 1" = 100' FEET



LOCATION MAP



STATE OF SOUTH CAROLINA
GREENVILLE COUNTY

SURVEY FOR
JAMES A. BOLING
NOV 16 84

FREELAND & ASSOCIATES
Engineers • Land Surveyors
318 WEST STONE AVENUE.
GREENVILLE, S.C.
(803) 271-4924

PLAT BOOK	
DEED BOOK	
TAX MAP	5.0001
ASSY CHIEF	L.T.
DRAWN	K.E.G.
DATE	NOV. 2, 1984
DWG. NO.	11380-1

THE PRINT MACHINE, INC. N41289

MICROFILMED